


## GENERAL PROFILE: PUERTO RICO

### GENERAL INFORMATION FOR 2023

 **Population**  
3.242 Millions

 **Exchange rate**  
..

 **GDP**  
120 535 Millions current US\$

 **Land area<sup>1</sup>**  
(q) 8 870 km<sup>2</sup>

 **CPI growth**  
2.80 %

 **GDP growth**  
3.36 %

### INTERNATIONAL MERCHANDISE TRADE

#### Total merchandise trade

(millions of US\$)

	2005	2010	2015	2023
Merchandise exports	..	..	..	..
Merchandise imports	..	..	..	..
Merchandise trade balance	..	..	..	..

..  
Merchandise exports  
growth rate in 2023

#### Export structure by product group in 2023

(as % of total exports)

No data available

#### Top 5 partners in 2023

(exports, millions of US\$)

No data available

### INTERNATIONAL TRADE IN SERVICES

#### Total trade in services<sup>2</sup>

(millions of US\$)

	2005	2010	2015	2023
Services exports	..	..	..	..
Services imports	..	..	..	..
Services trade balance	..	..	..	..

#### Services exports by main category<sup>2</sup>

(as % of total services)

	2005	2010	2015	2023
Transport	..	..	..	..
Travel	..	..	..	..
Other services	..	..	..	..

### TRADE INDICES

No data available

### ECONOMIC TRENDS

#### Economic indicators

(millions of US\$ unless otherwise specified)


	2005	2010	2015	2023
GDP, current	83 915	98 381	103 376	120 535
GDP per capita, current US\$	22 150	26 483	29 353	37 179
Real GDP growth, y-on-y, %	-1.99	-0.41	-1.05	3.36
Current account balance, % of GDP	..	..	..	..
Exchange rate (/US\$)	1.000	1.000	1.000	..

**+3.4 %**

Gross domestic product  
growth rate in 2023

#### GDP by expenditure in 2022

(as % of total GDP)



# PUERTO RICO

## FDI AND EXTERNAL FINANCIAL RESOURCES

### Financial flows

(millions of US\$ unless otherwise specified)

	2005	2010	2015	2023
FDI inflows	..	..	..	..
FDI outflows	..	..	..	..
Personal remittances, % of GDP	..	..	..	..

FDI outflows as % of GDP in 2023

### Financial flows trends

(millions of US\$)

No data available

## TRADE IN GOODS AND SERVICES

### Trade balance indicators<sup>2</sup>

(as % and index)

	2005	2010	2015	2023
Balance, % of GDP	..	..	..	..
Balance, % of imports	..	..	..	..
Normalized balance	..	..	..	..

### Trade openness<sup>2</sup>

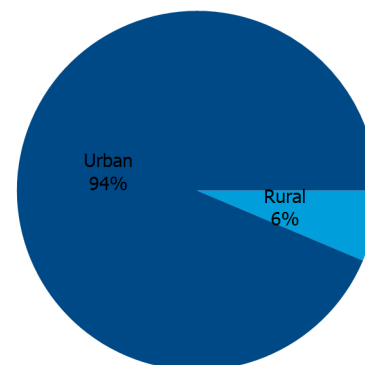
(sum of imports and exports as % of GDP)

No data available

## LIVING AREA

### Population by living area in 2023

(% of population)



## OTHER INDICATORS

### Maritime transport indicators

	2005	2010	2015	2023
Merchant fleet, national flag (thousands of DWT)	..	..	..	0
Container port throughput (TEU)	..	1 525 532	1 210 503	..

0 %

Share of the total world merchant fleet in 2023

### Information economy indicators

(as % of)

	2005	2010	2015	2023
Share of ICT goods, % of total exports	..	..	..	..
Share of ICT goods, % of total imports	..	..	..	..
Share of workforce involved in the ICT sector	..	..	..	..

# PUERTO RICO

Source: UNCTADstat (<http://unctadstat.unctad.org>)

## Notes:

- 1 Land area refers to the total area of a country excluding area under inland water bodies. It differs from the country area, that includes area under inland water bodies, but excludes offshore territorial waters.
- 2 Statistics presented correspond to the 6th edition of the IMF Balance of Payments and International Investment Position Manual (BPM6, 2009).
- q Estimated. Data refers to 2020.

## Symbols for missing values:

- 0 Zero means that the amount is nil or negligible
- .. No value reported or collected
- Not applicable
- ... Not available, including no quotation
- # Non-relevant calculation
- Not publishable
- \*\*\* Negative accumulation of flows; Value included in regional and global totals

## Abbreviations & acronyms:

- DWT: Dead weight tons
- FDI: Foreign direct investment
- GDP: Gross domestic product
- ICT: Information and communication technology
- TEU: Twenty foot equivalent unit
- US\$: United States dollar

## Disclaimer:

The designations employed and the presentation of the material on UNCTADstat do not imply the expression of any opinion whatsoever on the part of the secretariat of the United Nations concerning the legal status of any country, territory, city or area, or of its authorities, or concerning the delimitation of its frontiers or boundaries.

Where the designations "economy" or "country or area" appear in texts or tables, they cover regions, countries, territories, cities or areas.

UNCTAD strives for the highest level of accuracy and is committed to promptly correcting any errors on its part. It does not guarantee or make any express or implied representations regarding the accuracy, reliability, correctness, fitness for use for a particular purpose, or otherwise, whatsoever, of any of the tables in UNCTADstat.

Generation date: 11 October 2024