UN trade & development — UNCTAD

Statistics
Empowering development through data

GENERAL PROFILE: PERU

GENERAL INFORMATION FOR 2022

Population
34.050 Millions

Exchange rate
3.835 PEN/US$

GDP
242 632 Millions current US$

Land area[1]
(q) 1 280 000 km²

CPI growth
7.87 %

GDP growth
2.68 %

INTERNATIONAL MERCHANDISE TRADE

Total merchandise trade

(millions of US$)	2005	2010	2015	2022
Merchandise exports	17 368	35 993	33 545	62 911
Merchandise imports	12 502	30 030	37 924	60 979
Merchandise trade balance	4 866	5 963	-4 380	1 931

+5.5 %
Merchandise exports growth rate in 2022

Export structure by product group in 2022

(as % of total exports)

Top 5 partners in 2022

(exports, millions of US$)

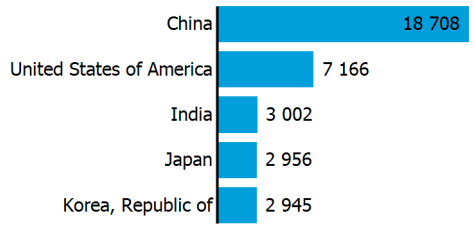

INTERNATIONAL TRADE IN SERVICES

Total trade in services[2]

(millions of US$)	2005	2010	2015	2022
Services exports	(e) 2 291	(e) 3 693	5 762	4 962
Services imports	3 147	6 050	8 332	13 604
Services trade balance	(e) -856	(e) -2 357	-2 570	-8 642

Services exports by main category[2]

(as % of total services)	2005	2010	2015	2022
Transport	19.6	23.1	24.6	32.0
Travel	57.1	54.4	57.4	43.1
Other services	23.2	22.5	18.0	25.0

TRADE INDICES

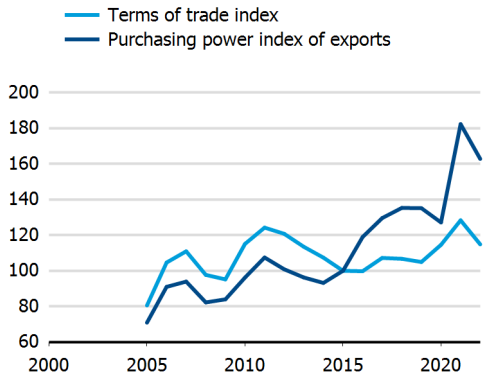

ECONOMIC TRENDS

Economic indicators

(millions of US$ unless otherwise specified)	2005	2010	2015	2022
GDP, current	76 080	147 528	189 803	242 632
GDP per capita, current US$	2 703	5 047	6 180	7 126
Real GDP growth, y-on-y, %	6.29	8.33	3.25	2.68
Current account balance, % of GDP	1.51	-2.42	-4.62	-4.05
Exchange rate (/US$)	3.296	2.825	3.184	3.835

+2.7 %
Gross domestic product growth rate in 2022

GDP by expenditure in 2021

(as % of total GDP)

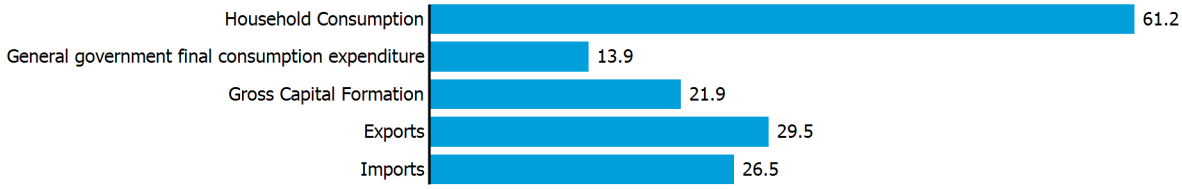

PERU

FDI AND EXTERNAL FINANCIAL RESOURCES

Financial flows

(millions of US$ unless otherwise specified)	2005	2010	2015	2022
FDI inflows	2 578.72	8 454.63	8 206.48	11 655.58
FDI outflows	..	436.27	206.86	359.38
Personal remittances, % of GDP	1.89	1.72	1.44	1.51

+0.1 %

FDI outflows as % of GDP in 2022

Financial flows trends

(millions of US$)

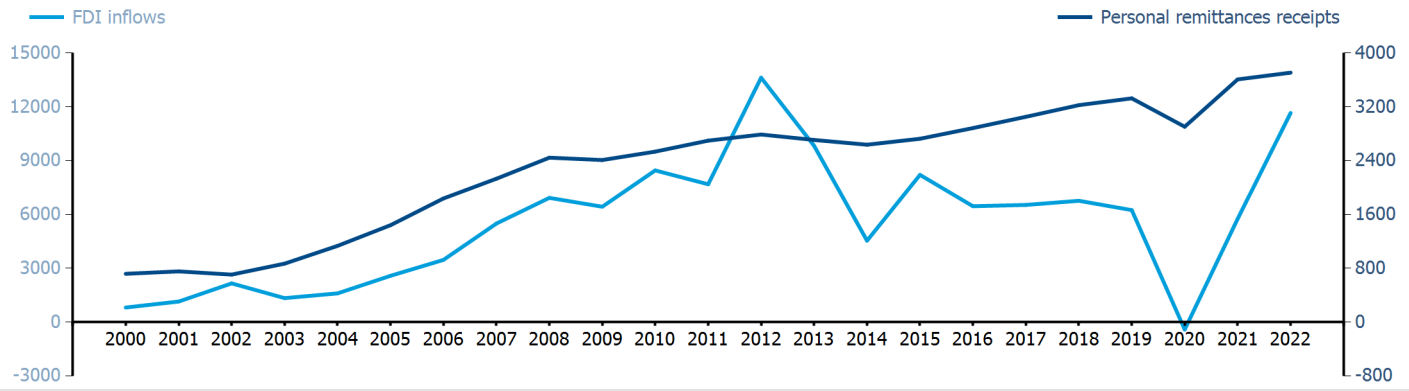

TRADE IN GOODS AND SERVICES

Trade balance indicators[2]

(as % and index)	2005	2010	2015	2022
Balance, % of GDP	(e) 2.15	(e) -1.82	-6.39	-3.42
Balance, % of imports	(e) 10.93	(e) -7.80	-26.57	-11.96
Normalized balance	(e) 0.052	(e) -0.041	-0.153	-0.064

Trade openness[2]

(sum of imports and exports as % of GDP)

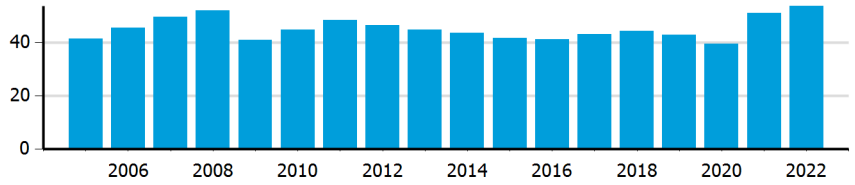

LIVING AREA

Population by living area in 2022

(% of population)

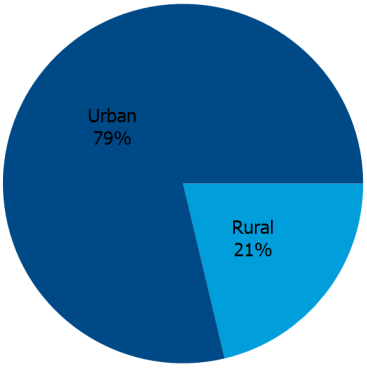

OTHER INDICATORS

Maritime transport indicators

	2005	2010	2015	2022
Merchant fleet, national flag (thousands of DWT)	148	318	547	447
Container port throughput (TEU)	..	1 529 846	2 158 030	2 865 239

0.020 %

Share of the total world merchant fleet in 2022

Information economy indicators

(as % of)	2005	2010	2015	2022
Share of ICT goods, % of total exports	0.24	0.08	0.15	..
Share of ICT goods, % of total imports	8.35	7.50	9.58	..
Share of workforce involved in the ICT sector	..	..	2.39	..

PERU

Source: UNCTADstat (http://unctadstat.unctad.org)

Notes:

1 Land area refers to the total area of a country excluding area under inland water bodies. It differs from the country area, that includes area under inland water bodies, but excludes offshore territorial waters.
2 Statistics presented correspond to the 6th edition of the IMF Balance of Payments and International Investment Position Manual (BPM6, 2009).
e Estimated.
q Estimated. Data refers to 2020.

Symbols for missing values:

0 Zero means that the amount is nil or negligible
.. Not available or not separately reported
_ Not applicable
... Not available, including no quotation
Non-relevant calculation
- Not publishable
*** Negative accumulation of flows; Value included in regional and global totals

Abbreviations & acronyms:

DWT: Dead weight tons
FDI: Foreign direct investment
GDP: Gross domestic product
ICT: Information and communication technology
TEU: Twenty foot equivalent unit
US$: United States dollar

Disclaimer:
The designations employed and the presentation of the material on UNCTADstat do not imply the expression of any opinion whatsoever on the part of the secretariat of the United Nations concerning the legal status of any country, territory, city or area, or of its authorities, or concerning the delimitation of its frontiers or boundaries.
Where the designations "economy" or "country or area" appear in texts or tables, they cover regions, countries, territories, cities or areas.

UNCTAD strives for the highest level of accuracy and is committed to promptly correcting any errors on its part. It does not guarantee or make any express or implied representations regarding the accuracy, reliability, correctness, fitness for use for a particular purpose, or otherwise, whatsoever, of any of the tables in UNCTADstat.

Generation date: 11 April 2024