UN trade & development | Statistics
Empowering development through data

GENERAL PROFILE: MYANMAR

GENERAL INFORMATION FOR 2022

Population
54.179 Millions

Exchange rate
1 932.583 MMK/US$

GDP
65 212 Millions current US$

Land area[1]
(q) 652 670 km²

CPI growth
18.68 %

GDP growth
3.51 %

INTERNATIONAL MERCHANDISE TRADE

Total merchandise trade

(millions of US$)	2005	2010	2015	2022
Merchandise exports	3 776	8 661	11 429	17 085
Merchandise imports	1 908	4 760	16 885	17 403
Merchandise trade balance	1 868	3 901	-5 456	-319

+12.7 %
Merchandise exports growth rate in 2022

Export structure by product group in 2022

(as % of total exports)

Top 5 partners in 2022

(exports, millions of US$)

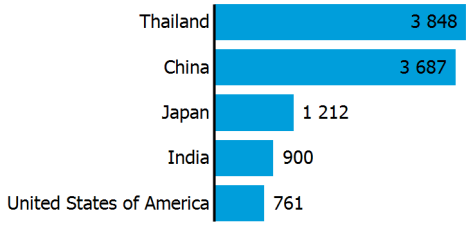

INTERNATIONAL TRADE IN SERVICES

Total trade in services[2]

(millions of US$)	2005	2010	2015	2022
Services exports	281	369	3 749	(e) 1 563
Services imports	497	789	2 392	(e) 1 705
Services trade balance	-216	-420	1 357	(e) -143

Services exports by main category[2]

(as % of total services)	2005	2010	2015	2022
Transport	42.2	40.1	9.5	-
Travel	23.8	19.5	56.6	15.9
Other services	25.3	24.7	26.2	-

TRADE INDICES

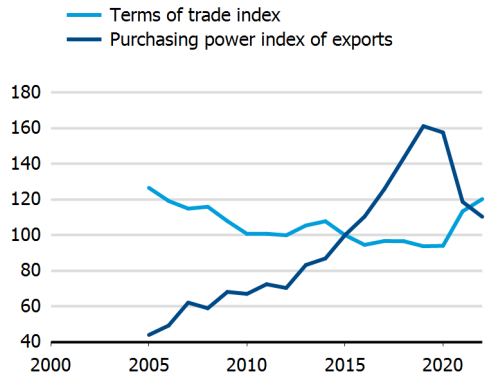

ECONOMIC TRENDS

Economic indicators

(millions of US$ unless otherwise specified)	2005	2010	2015	2022
GDP, current	11 931	41 445	62 543	65 212
GDP per capita, current US$	250	839	1 215	1 204
Real GDP growth, y-on-y, %	13.57	10.16	6.99	3.51
Current account balance, % of GDP	4.11	3.51	-4.87	(e) -3.77
Exchange rate (/US$)	1 029.833	959.750	1 162.615	1 932.583

+3.5 %
Gross domestic product growth rate in 2022

GDP by expenditure in 2021

(as % of total GDP)

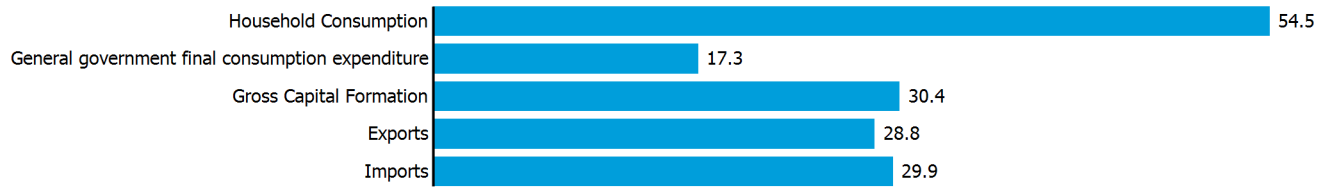

MYANMAR

FDI AND EXTERNAL FINANCIAL RESOURCES

Financial flows

(millions of US$ unless otherwise specified)	2005	2010	2015	2022
FDI inflows	110.35	6 669.40	3 141.38	1 238.50
FDI outflows	..	..	..	..
Personal remittances, % of GDP	..	..	3.03	3.37

..
FDI outflows as % of GDP in 2022

Financial flows trends

(millions of US$)

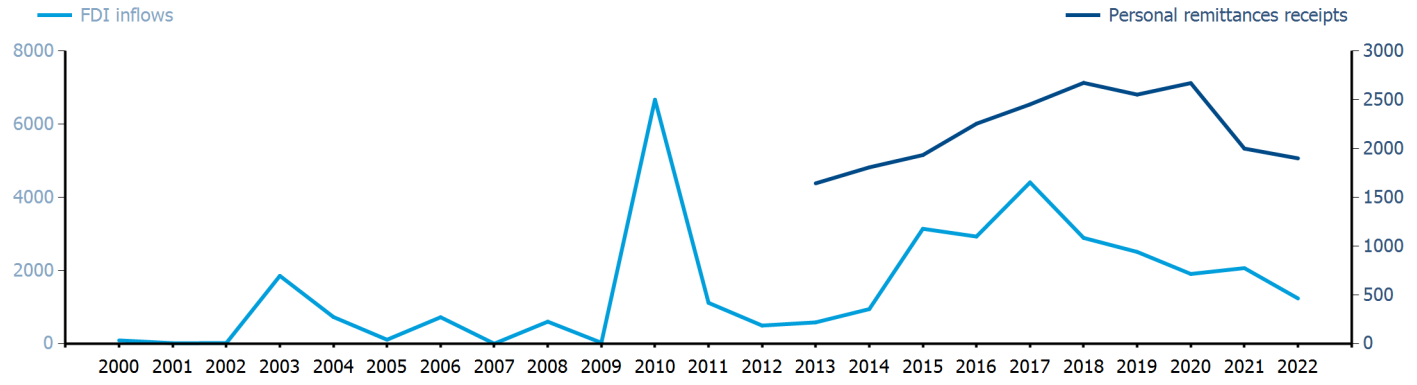

TRADE IN GOODS AND SERVICES

Trade balance indicators[2]

(as % and index)	2005	2010	2015	2022
Balance, % of GDP	14.82	7.25	-3.93	(e) -2.21
Balance, % of imports	87.71	64.69	-15.21	(e) -10.91
Normalized balance	0.305	0.244	-0.082	(e) -0.058

Trade openness[2]

(sum of imports and exports as % of GDP)

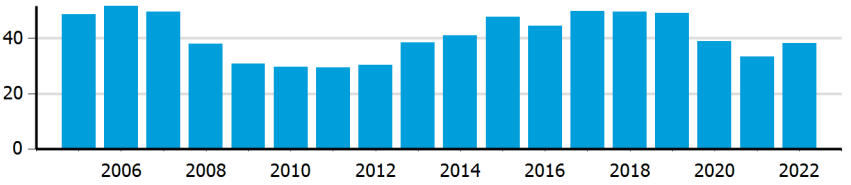

LIVING AREA

Population by living area in 2022

(% of population)

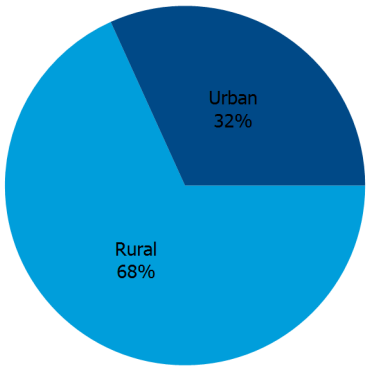

OTHER INDICATORS

Maritime transport indicators

	2005	2010	2015	2022
Merchant fleet, national flag (thousands of DWT)	656	210	303	177
Container port throughput (TEU)	..	335 346	827 249	846 426

0.008 %
Share of the total world merchant fleet in 2022

Information economy indicators

(as % of)	2005	2010	2015	2022
Share of ICT goods, % of total exports	..	0.02	0.04	0.17
Share of ICT goods, % of total imports	..	1.43	3.46	0.78
Share of workforce involved in the ICT sector	..	..	..	..

MYANMAR

Source: UNCTADstat (http://unctadstat.unctad.org)

Notes:

1 Land area refers to the total area of a country excluding area under inland water bodies. It differs from the country area, that includes area under inland water bodies, but excludes offshore territorial waters.
2 Statistics presented correspond to the 6th edition of the IMF Balance of Payments and International Investment Position Manual (BPM6, 2009).
e Estimated.
q Estimated. Data refers to 2020.

Symbols for missing values:

0 Zero means that the amount is nil or negligible
.. Not available or not separately reported
_ Not applicable
... Not available, including no quotation
Non-relevant calculation
- Not publishable
*** Negative accumulation of flows; Value included in regional and global totals

Abbreviations & acronyms:

DWT: Dead weight tons
FDI: Foreign direct investment
GDP: Gross domestic product
ICT: Information and communication technology
TEU: Twenty foot equivalent unit
US$: United States dollar

Disclaimer:
The designations employed and the presentation of the material on UNCTADstat do not imply the expression of any opinion whatsoever on the part of the secretariat of the United Nations concerning the legal status of any country, territory, city or area, or of its authorities, or concerning the delimitation of its frontiers or boundaries.
Where the designations "economy" or "country or area" appear in texts or tables, they cover regions, countries, territories, cities or areas.

UNCTAD strives for the highest level of accuracy and is committed to promptly correcting any errors on its part. It does not guarantee or make any express or implied representations regarding the accuracy, reliability, correctness, fitness for use for a particular purpose, or otherwise, whatsoever, of any of the tables in UNCTADstat.

Generation date: 11 April 2024