


## GENERAL PROFILE: FRENCH SOUTHERN TERRITORIES


### GENERAL INFORMATION FOR 2020

 **Population**  
0.000 Millions

 **Exchange rate**  
..

 **GDP**  
..

 **Land area<sup>1</sup>**  
..

 **CPI growth**  
..

 **GDP growth**  
..

### INTERNATIONAL MERCHANDISE TRADE

#### Total merchandise trade

(millions of US\$)

	2005	2010	2015	2020
Merchandise exports	..	..	..	..
Merchandise imports	..	..	..	..
Merchandise trade balance	..	..	..	..

..  
Merchandise exports  
growth rate in 2020

#### Export structure by product group in 2020

(as % of total exports)

No data available

#### Top 5 partners in 2020

(exports, millions of US\$)

No data available

### INTERNATIONAL TRADE IN SERVICES

#### Total trade in services<sup>2</sup>

(millions of US\$)

	2005	2010	2015	2020
Services exports	..	..	..	..
Services imports	..	..	..	..
Services trade balance	..	..	..	..

#### Services exports by main category<sup>2</sup>

(as % of total services)

	2005	2010	2015	2020
Transport	..	..	..	..
Travel	..	..	..	..
Other services	..	..	..	..

### TRADE INDICES

No data available

### ECONOMIC TRENDS

#### Economic indicators

(millions of US\$ unless otherwise specified)

	2005	2010	2015	2020
GDP, current	..	..	..	..
GDP per capita, current US\$	..	..	..	..
Real GDP growth, y-on-y, %	..	..	..	..
Current account balance, % of GDP	..	..	..	..
Exchange rate (/US\$)	..	..	..	..

..  
Gross domestic product  
growth rate in 2020

#### GDP by expenditure in 2019

(as % of total GDP)

No data available

# FRENCH SOUTHERN TERRITORIES

## FDI AND EXTERNAL FINANCIAL RESOURCES



### Financial flows

(millions of US\$ unless otherwise specified)

	2005	2010	2015	2020
FDI inflows	..	..	..	..
FDI outflows	..	..	..	..
Personal remittances, % of GDP	..	..	..	..



### Financial flows trends

(millions of US\$)

No data available

## TRADE IN GOODS AND SERVICES



### Trade balance indicators<sup>2</sup>

(as % and index)

	2005	2010	2015	2020
Balance, % of GDP	..	..	..	..
Balance, % of imports	..	..	..	..
Normalized balance	..	..	..	..

### Trade openness<sup>2</sup>

(sum of imports and exports as % of GDP)

No data available

## LABOUR FORCE

### Labour force by gender in 2020

(as % of total labour force, all sectors)

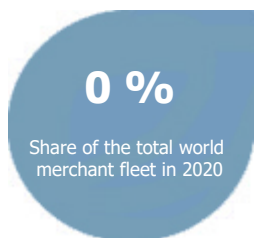
No data available

## OTHER INDICATORS



### Maritime transport indicators

	2005	2010	2015	2020
Merchant fleet, national flag (thousands of DWT)	..	..	..	0
Liner shipping connectivity index (maximum 2006 = 100 for China)	..	..	..	..
Container port throughput (TEU)	..	..	..	..



### Information economy indicators

(as % of)

	2005	2010	2015	2020
Share of ICT goods, % of total exports	..	..	..	..
Share of ICT goods, % of total imports	..	..	..	..
Share of workforce involved in the ICT sector	..	..	..	..

# FRENCH SOUTHERN TERRITORIES

Source: UNCTADstat (<http://unctadstat.unctad.org>)

## Notes:

- 1 Land area refers to the total area of a country excluding area under inland water bodies. It differs from the country area, that includes area under inland water bodies, but excludes offshore territorial waters.
- 2 Statistics presented correspond to the 6th edition of the IMF Balance of Payments and International Investment Position Manual (BPM6, 2009).

## Symbols for missing values:

- 0 Zero means that the amount is nil or negligible
- .. Not available or not separately reported
- \_ Not applicable
- ... Not available, including no quotation
- # Non-relevant calculation
- Not publishable
- \*\*\* Negative accumulation of flows; Value included in regional and global totals

## Abbreviations & acronyms:

- DWT: Dead weight tons
- FDI: Foreign direct investment
- GDP: Gross domestic product
- ICT: Information and communication technology
- TEU: Twenty foot equivalent unit
- US\$: United States dollar

## Disclaimer:

The designations employed and the presentation of the material on UNCTADstat do not imply the expression of any opinion whatsoever on the part of the secretariat of the United Nations concerning the legal status of any country, territory, city or area, or of its authorities, or concerning the delimitation of its frontiers or boundaries.

Where the designations "economy" or "country or area" appear in texts or tables, they cover regions, countries, territories, cities or areas.

UNCTAD strives for the highest level of accuracy and is committed to promptly correcting any errors on its part. It does not guarantee or make any express or implied representations regarding the accuracy, reliability, correctness, fitness for use for a particular purpose, or otherwise, whatsoever, of any of the tables in UNCTADstat.

Generation date: 05 January 2022